

THOMPSON-WEST

COUNTY: COLLETON

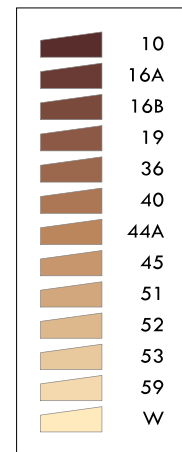
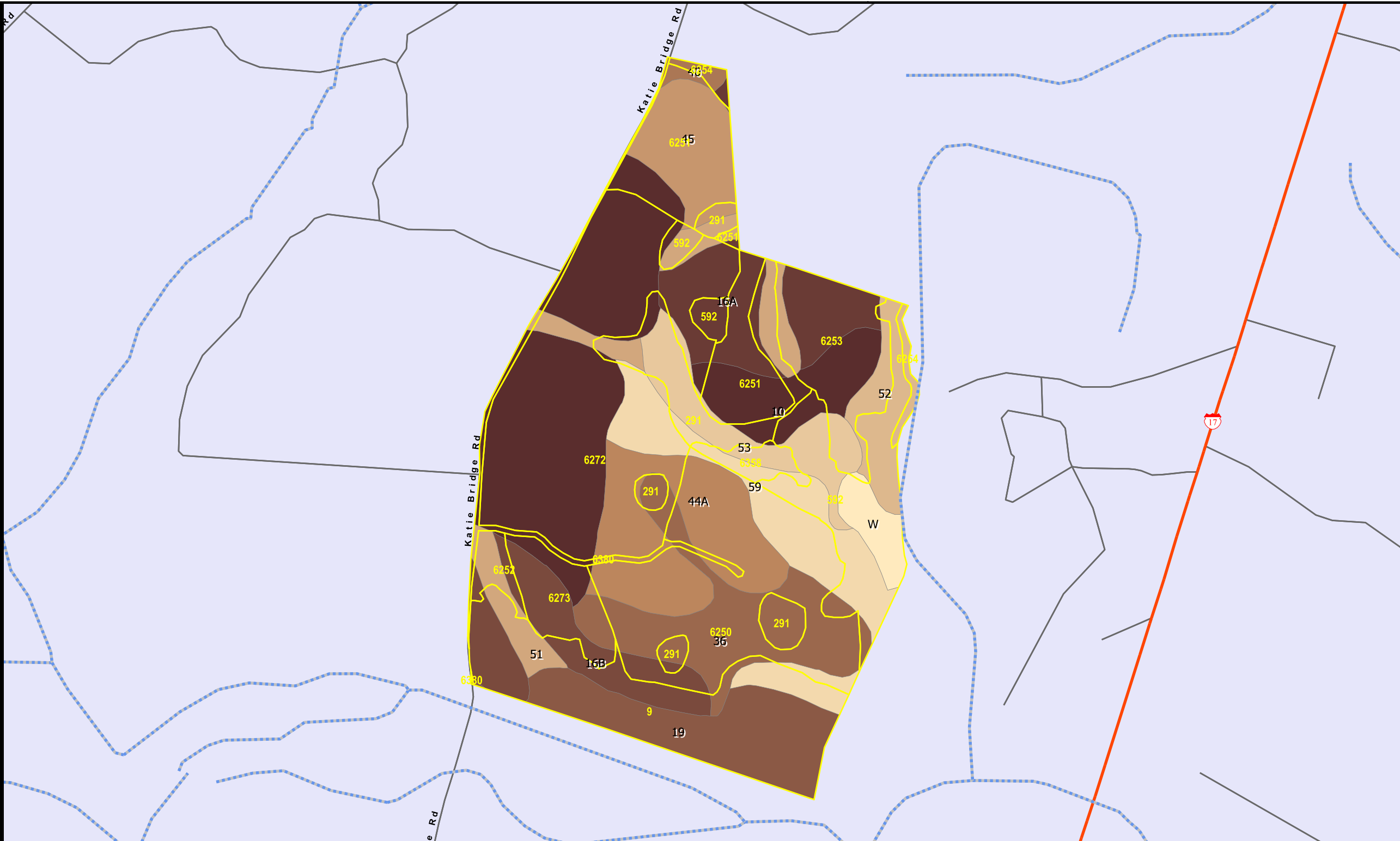
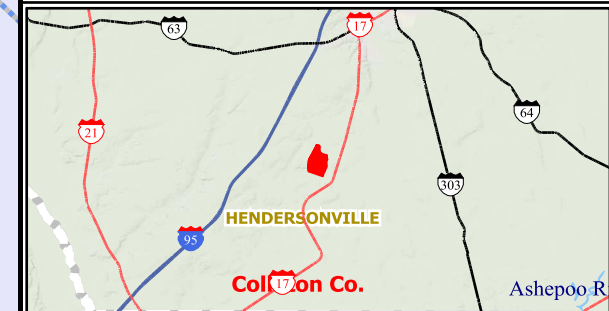
STATE: SC

ACRES: 281.2

Map Scale 1 in : 792 ft
Reference Scale 1:9504



American Forest Management Inc.
www.americanforestmanagement.com



SOIL SYMBOL	SOIL NAME	FARMLAND	ACRES	STAND	ORIGIN	DOM_S_NAME	S_T_DESC	YEAR_EST	DOM_SOIL1	DOM_SOIL2	DOM_SOIL3	ACRES
W	Water	Not prime farmland	5.35	9	OPEN	SOFTWOOD	PRODUCTIVE	2014	19 - 23 ac.	16B - 10 ac.		41.4
10	Albany loamy sand, 0 to 2 percent slopes	Farmland of statewide importance	70.30	291	NATURAL	SWAMP HARDWOOD	SWAMP	1951	53 - 6 ac.			20.7
16A	Bonneau fine sand, 0 to 2 percent slopes	Farmland of statewide importance	22.01	592	NATURAL	HARDWOOD/PINE		2012	59 - 7 ac.	52 - 6 ac.	W - 5 ac.	28.6
16B	Bonneau fine sand, 2 to 6 percent slopes	Farmland of statewide importance	20.04	6250	PLANTED	PINE PLANTATION	PINE PLANTATION	2000	36 - 20 ac.	44A - 19 ac.	59 - 8 ac.	48.8
19	Cape Fear loam	Farmland of statewide importance	23.16	6251	OPEN	SOFTWOOD	PRODUCTIVE	2013	45 - 13 ac.	10 - 8 ac.		27.3
36	Goldsboro loamy fine sand	All areas are prime farmland	29.57	6252	PLANTED	PINE PLANTATION	PINE PLANTATION	2003				3.3
40	Leon sand	Not prime farmland	1.71	6253	PLANTED	PINE PLANTATION	PINE PLANTATION	2014	16A - 8 ac.	10 - 5 ac.		20.0
44A	Norfolk loamy fine sand, 0 to 2 percent slopes	All areas are prime farmland	27.99	6254	NATURAL	SWAMP HARDWOOD	SWAMP	1939				2.6
45	Ocilla loamy sand	Farmland of statewide importance	13.90	6272	OPEN	SOFTWOOD	PRODUCTIVE	2014	10 - 47 ac.	44A - 8 ac.	16A - 6 ac.	70.4
51	Pelham loamy sand	Farmland of statewide importance	15.01	6273	PLANTED	PINE PLANTATION	PINE PLANTATION	1995	16B - 6 ac.			10.3
52	Pickney loamy sand	Not prime farmland	10.62	6358	OPEN	SOFTWOOD	PRODUCTIVE	2008				3.5
53	Plummer loamy sand	Not prime farmland	14.68	6380	OPEN	UNDEFINED	ROAD	2011				4.4
59	Seagate fine sand	Farmland of statewide importance	26.86									
											TOTAL ACRES = 281.2	



AMERICAN FOREST
MANAGEMENT

This product is for informational purposes and may not have been prepared for, or suitable for legal, engineering or survey purposes. Users should review or consult the primary data sources to ascertain the usability of the information.